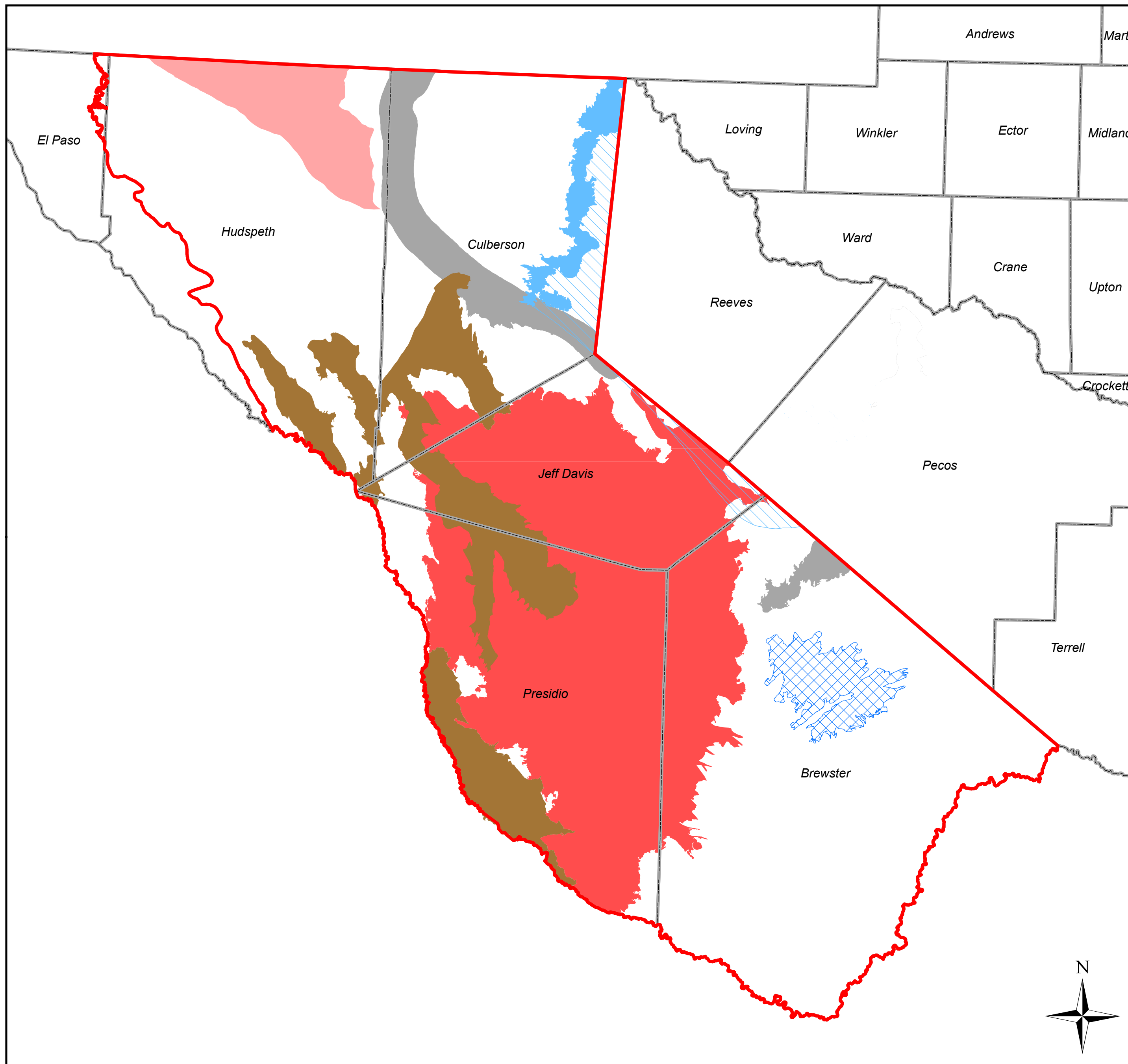





Groundwater Management Area 4



MAP LEGEND

-  Groundwater Management Area 4
-  Counties
- Minor Aquifers**
-  West Texas Bolsons
-  Igneous
-  Rustler (outcrop)
-  Rustler (subcrop)
-  Capitan Reef Complex
-  Bone Spring - Victorio Peak
-  Marathon

DISCLAIMER
 This map was generated by the Texas Water Development Board. No claims are made to the accuracy or completeness of the information shown herein nor to its suitability for a particular use. The scale and location of all mapped data are approximate. Boundaries for groundwater conservation districts are approximate and may not accurately depict legal descriptions.

Updated 8/26/2015

